



GIS DAY 2011




Houston - Galveston Area Council
Geographic Data Committee

KEYNOTE SPEAKER

JEFF SAUNDERS,

TX TASK FORCE 1

Hear how GIS is used by Texas Task Force 1, Urban Search and Rescue. This response team is designed to provide a coordinated response to disasters in urban environments.





EXHIBITORS:

- City of Houston-PWE, PWE/IT,COHGIS
- Surdex Corporation
- Harris County Appraisal District
- Tessellations Inc.
- TractBuilder LLC
- U.S. Geological Survey
- Harris County Flood Control District
- Texas Southern University
- Applied Field Data Systems
- Americas Petroleum Survey Group
- ESRI
- Dannebaum Engineering Corporations
- Western Data Systems
- Texas Southern University Urban Planning and Environmental
- Pictometry International

GEOGRAPHY MATTERS

This event is the largest showcase of how Geographic Information Systems are used in the City of Houston and surrounding areas.

Business people, educators, students, and the general public are given a free access pass to products and services that encompass GIS.



www.HoustonAreaGISDay.org

NOVEMBER 10TH 2011
LONESTAR COLLEGE-CYFAIR
9191 BARKER CYPRESS ROAD
CYPRESS, TX 77433
9AM-4PM